

# APPENDIX H

## Extract from Local Plan Part 1 Joint Core Strategy

*Winchester District Local Plan Part 1 - Joint Core Strategy*

mitigates the need for any further employment allocations in the Winchester part of PUSH.

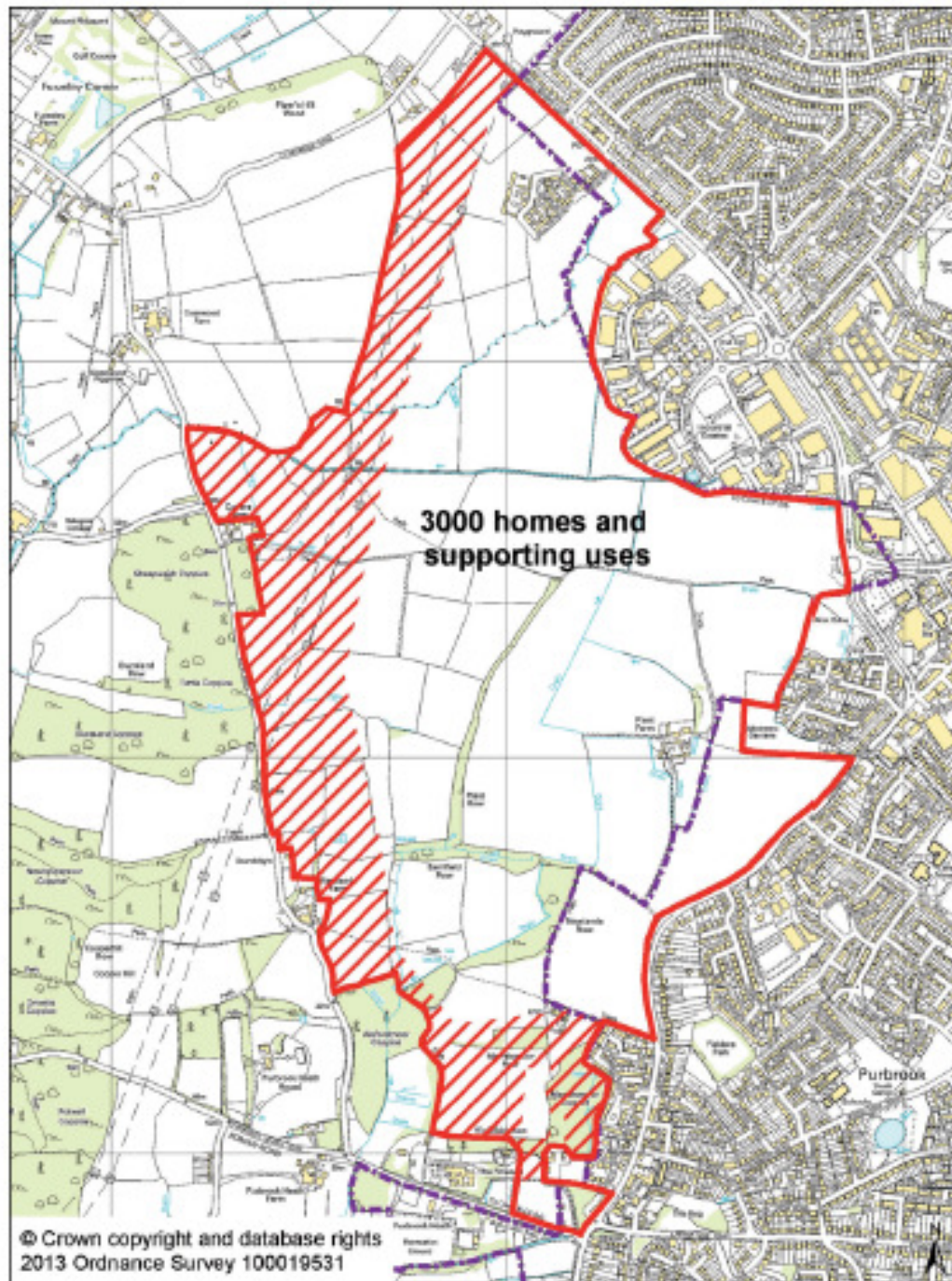
### **Policy SH1 - Development Strategy for South Hampshire Urban Areas**

The vision for the South Hampshire Urban Areas will be achieved through the provision of:-




- new housing to meet a range of community needs and deliver a wide choice of homes including affordable to ensure social inclusion;
- a new community to the West of Waterlooville consisting of about 3,000 homes (about 600 in Havant Borough), of which 40% is expected to be affordable, and associated employment provision, support facilities and services, in accordance with the requirements of Policy SH2;
- a new community to the North of Whiteley consisting of about 3,500 homes, of which 40% is expected to be affordable, which should support existing employment provision and provide new and expanded infrastructure, facilities and services, in accordance with the requirements of Policy SH3;
- peripheral green infrastructure associated with the North of Fareham Strategic Development Area, which is located within the adjoining Fareham Borough, in accordance with the requirements of Policy SH4;
- commercial floorspace at Whiteley, Segensworth and West of Waterlooville (mostly already committed), which will contribute to achieving the economic strategy for the PUSH area and help to provide balanced new communities nearby;
- protection of important natural assets, particularly habitats of national and international importance, and Gaps which are important in defining the urban structure of the area.



## Map 6 – SH2: Strategic Allocation – West of Waterlooville



### Key

-  West of Waterlooville Site Boundary
-  Green Infrastructure
-  Winchester District Boundary

0 125 250 500 Metres

